

WEST VIRGINIA LEGISLATURE

REGULAR SESSION, 1955

ENROLLED

SENATE BILL NO. 167

(By Mr. Jackson)

PASSED February 17 1955

In Effect From Passage



Filed in the Office of the Secretary of State  
of West Virginia FEB 22 1955  
D. PITT O'BRIEN  
SECRETARY OF STATE

**ENROLLED**

**Senate Bill No. 167**

(By MR. JACKSON of LINCOLN)

---

[Passed February 17, 1955; in effect from passage.]

---

AN ACT to amend and reenact section one, chapter fifty-six, acts of the Legislature of West Virginia, regular session, one thousand eight hundred sixty-nine, relating to the county of Lincoln and defining the territory boundaries thereof.

WHEREAS, There has been some misunderstanding and errors concerning the boundary lines of the county of Lincoln due to oversights in former acts of the Legislature of West Virginia with reference to said boundary lines, and the Legislature now desiring to clarify the territory and boundaries of the county of Lincoln and to establish the true boundary lines thereof as have heretofore been and are now accepted by the

citizens of said county and the counties adjacent thereto,  
therefore

*Be it enacted by the Legislature of West Virginia:*

That section one, chapter fifty-six, acts of the Legislature  
of West Virginia, regular session, one thousand eight hundred  
sixty-nine, be amended and reenacted to read as follows:

*Section 1. Boundaries and Territory of Lincoln County*


2 *Defined and Established.*—All of that former territory of  
3 Cabell, Boone, Kanawha and Logan counties within the  
4 boundary of a line beginning on the Cabell county line  
5 where it crosses Mud river below the mouth of the Trace  
6 Fork of said river; thence with the dividing ridge be-  
7 tween Bear creek, Trace creek and Tyler creek to the  
8 mouth of Bear creek on Guyandotte river; thence down  
9 Guyandotte river to the mouth of Madison creek; thence  
10 crossing said creek and up the ridge between Madison  
11 creek and the waters of Long Branch, to the Wayne  
12 county line at the head of Racoon creek, a branch of the  
13 Beech Fork of Twelve Pole creek; thence along said line  
14 to where it crosses the West Fork of Twelve Pole, the  
15 corner of Mingo county; thence eastward along the Mingo

16 county line to the northwest corner of Logan county;  
17 thence with the Logan county line to the Boone county  
18 line, at the head of Big Ugly creek; thence with said line  
19 to the Kanawha county line, at the mouth of Dick's creek  
20 on Little Coal river; thence down Little Coal river to  
21 Big Coal river, but to run so as to leave the land known  
22 as the Allen M. Smith farm in Kanawha county; thence  
23 down Big Coal river to the mouth of Island creek; thence  
24 due west with the Kanawha county line to the main di-  
25 viding ridge between Falls creek of Big Coal river, and  
26 the Trace Fork of Mud; thence northward with said ridge  
27 to the line of Putnam county and with said line to the  
28 Cabell county line, at the head of Coon creek of the Trace  
29 Fork of Mud; thence westward with the Cabell county  
30 line to the place of beginning, shall be and remain the  
31 county of Lincoln.

32 All acts and parts of acts which conflict with this act  
33 are hereby repealed to the extent of such conflict.


The Joint Committee on Enrolled Bills hereby certifies that the foregoing bill is correctly enrolled.


  
Chairman Senate Committee

  
Chairman House Committee


Originated in the Senate.

Takes effect from \_\_\_\_\_ passage.

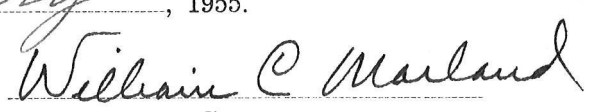
  
Clerk of the Senate

  
Clerk of the House of Delegates

  
President of the Senate

  
Speaker House of Delegates

The within approved this the 21  
day of February, 1955.

  
Governor.



Filed in the Office of the Secretary of State

of West Virginia

FEB 22 1955

D. PITT O'BRIEN  
SECRETARY OF STATE