

WEST VIRGINIA LEGISLATURE

2018 REGULAR SESSION

Enrolled

Senate Bill 585

BY SENATOR ROMANO, FACEMIRE, TRUMP, AND WELD

[Passed March 9, 2018; in effect from passage]

FILED

2018 MAR 21 A 9:51

OFFICE WEST VIRGINIA
SECRETARY OF STATE

SB 585

WEST VIRGINIA LEGISLATURE

2018 REGULAR SESSION

Enrolled

Senate Bill 585

BY SENATOR ROMANO, FACEMIRE, TRUMP, AND WELD

[Passed March 9, 2018; in effect from passage]

OFFICE WEST VIRGINIA
SECRETARY OF STATE

2018 MAR 27 A 9:52

FILED

1 AN ACT to attach to Harrison County an area of Doddridge County so as to place all of the
2 grounds of the Salem Correctional Center, formerly the West Virginia Industrial Home,
3 within the boundary of Harrison County and to change the boundary line between said
4 counties in conformity therewith.

Be it enacted by the Legislature of West Virginia:

**THE BOUNDARY LINE BETWEEN DODDRIDGE COUNTY AND HARRISON
COUNTY.**

§1. The boundary line between Doddridge and Harrison Counties.

1 That the following bounded and described area of land now a part of the county of
2 Doddridge and adjoining the county of Harrison shall be and is hereby severed from said county
3 of Doddridge and attached to the county of Harrison, state of West Virginia. The boundary line
4 between Doddridge and Harrison Counties is and shall be modified so that all property of the
5 Salem Correctional Center, formerly the West Virginia Industrial Home, shall be within Harrison
6 County as follows:

7 Beginning at a point in the chain link fence on the line between Doddridge County and
8 Harrison County, West Virginia, being the northwest corner of the tract of land herein described,
9 and bearing, South 46 degrees 40 minutes 09 seconds East, a distance of 127.43 feet from a 3/4"
10 iron rebar and cap now set at an angle point on said county line between Doddridge and Harrison
11 Counties, said point being on the lands of West Virginia State Industrial Home (Tax Map 301
12 Parcel 32, Deed Book 101 Page 570) (Harrison County);

13 Thence, running with said county line and through said West Virginia State Industrial
14 Home (Parcel 32), lands, South 46 degrees 40 minutes 09 seconds East, for a distance of 407.12
15 feet to a MAG nail now set;

16 Thence, partially through said West Virginia State Industrial Home (Parcel 32), lands and
17 other lands of the State of West Virginia (Tax Map 22 Parcel 40) (Doddridge County), South 21

18 degrees 20 minutes 14 seconds West, passing a chain link fence at a distance of 491.50 feet, for
19 a total distance of 645.89 feet to a point in said chain link fence, which bears, North 21 degrees
20 20 minutes 14 seconds East, a distance of 442.94 feet from a MAG nail now set in Harrison
21 County Route 50/29 and Doddridge County Route 38;

22 Thence, leaving said county line between said Doddridge and Harrison Counties, and
23 through said State of West Virginia (Parcel 40) (Doddridge County) and with said chain link fence,
24 South 68 degrees 39 minutes 55 seconds West, a distance of 114.17 feet to a point;

25 Thence, South 04 degrees 41 minutes 59 seconds East, a distance of 30.17 feet to a
26 point;

27 Thence, South 01 degrees 18 minutes 54 seconds East, a distance of 10.28 feet to a
28 point;

29 Thence, South 03 degrees 43 minutes 27 seconds West, a distance of 10.10 feet to a
30 point;

31 Thence, South 12 degrees 11 minutes 09 seconds West, a distance of 20.48 feet to a
32 point;

33 Thence, South 55 degrees 59 minutes 51 seconds West, a distance of 37.73 feet to a
34 point;

35 Thence, South 44 degrees 19 minutes 41 seconds West, a distance of 20.08 feet to a
36 point;

37 Thence, South 47 degrees 36 minutes 07 seconds West, a distance of 10.05 feet to a
38 point;

39 Thence, South 52 degrees 08 minutes 56 seconds West, a distance of 40.38 feet to a
40 point;

41 Thence, South 64 degrees 50 minutes 32 seconds West, a distance of 10.40 feet to a
42 point;

43 Thence, South 60 degrees 52 minutes 42 seconds West, a distance of 159.19 feet to a
44 point;

45 Thence, North 88 degrees 14 minutes 48 seconds West, a distance of 29.94 feet to a
46 point;

47 Thence, South 84 degrees 54 minutes 06 seconds West, a distance of 38.29 feet to a
48 point;

49 Thence, South 79 degrees 27 minutes 07 seconds West, a distance of 80.87 feet to a
50 point;

51 Thence, South 81 degrees 09 minutes 06 seconds West, a distance of 9.85 feet to a point;

52 Thence, South 87 degrees 05 minutes 26 seconds West, a distance of 9.99 feet to a point;

53 Thence, North 84 degrees 40 minutes 59 seconds West, a distance of 10.30 feet to a
54 point;

55 Thence, North 01 degrees 54 minutes 25 seconds East, a distance of 19.89 feet to a point;

56 Thence, North 77 degrees 48 minutes 02 seconds West, a distance of 9.53 feet to a point;

57 Thence, North 70 degrees 19 minutes 32 seconds West, a distance of 8.19 feet to a point;

58 Thence, North 63 degrees 03 minutes 51 seconds West, a distance of 8.36 feet to a point;

59 Thence, North 55 degrees 42 minutes 57 seconds West, a distance of 9.10 feet to a point;

60 Thence, North 48 degrees 39 minutes 56 seconds West, a distance of 10.24 feet to a
61 point;

62 Thence, North 38 degrees 36 minutes 40 seconds West, a distance of 39.22 feet to a
63 point;

64 Thence, North 39 degrees 39 minutes 58 seconds West, a distance of 39.85 feet to a
65 point;

66 Thence, North 39 degrees 47 minutes 57 seconds West, a distance of 94.34 feet to a
67 point;

68 Thence, North 34 degrees 34 minutes 50 seconds West, a distance of 49.99 feet to a
69 point;

70 Thence, North 34 degrees 17 minutes 51 seconds West, a distance of 60.62 feet to a
71 point;

72 Thence, North 33 degrees 07 minutes 52 seconds West, a distance of 88.90 feet to a
73 point;

74 Thence, North 33 degrees 22 minutes 22 seconds West, a distance of 69.52 feet to a
75 point;

76 Thence, North 28 degrees 27 minutes 37 seconds East, a distance of 10.45 feet to a point;

77 Thence, North 54 degrees 04 minutes 14 seconds East, a distance of 30.48 feet to a point;

78 Thence, North 57 degrees 37 minutes 32 seconds East, a distance of 19.94 feet to a point;

79 Thence, North 64 degrees 35 minutes 58 seconds East, a distance of 19.96 feet to a point;

80 Thence, North 68 degrees 13 minutes 15 seconds East, a distance of 19.08 feet to a point;

81 Thence, North 71 degrees 59 minutes 48 seconds East, a distance of 40.17 feet to a point;

82 Thence, North 74 degrees 21 minutes 11 seconds East, a distance of 164.94 feet to a
83 point;

84 Thence, North 48 degrees 23 minutes 34 seconds East, a distance of 9.24 feet to a point;

85 Thence, North 37 degrees 13 minutes 32 seconds East, a distance of 81.25 feet to a point;

86 Thence, North 27 degrees 50 minutes 49 seconds East, a distance of 198.04 feet to a
87 point;

88 Thence, North 56 degrees 53 minutes 52 seconds East, a distance of 66.32 feet to a point;

89 Thence, North 44 degrees 13 minutes 13 seconds East, a distance of 20.63 feet to a point;

90 Thence, North 35 degrees 45 minutes 02 seconds East, a distance of 54.35 feet to a point;


91 Thence, North 41 degrees 32 minutes 03 seconds West, a distance of 70.20 feet to a
92 point;

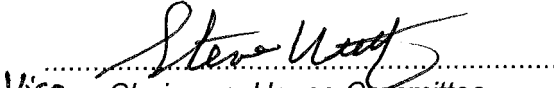
93 Thence, North 31 degrees 14 minutes 26 seconds East, a distance of 278.48 feet to a
94 point;

95 Thence, North 81 degrees 03 minutes 31 seconds East, a distance of 130.95 feet to the
96 Point of Beginning, containing 14.20 acres, MORE OR LESS, as shown on an exhibit attached
97 hereto and made a part of this description.

98 The tract or parcel of land herein described being part of the same lands conveyed to
99 West Virginia State Industrial Home in Deed Book 101 Page 570 at the Office of the Clerk,
100 Harrison County, West Virginia and State of West Virginia as recorded in at the Office of the Clerk,
101 Doddridge County, West Virginia.


The Joint Committee on Enrolled Bills hereby certifies that the foregoing bill is correctly enrolled.


.....
Chairman, Senate Committee



.....
Vice - Chairman, House Committee


Originated in the Senate.

In effect from passage.


.....
Clerk of the Senate



.....
Clerk of the House of Delegates


.....
President of the Senate


.....
Speaker of the House of Delegates

FILED
2019 MAR 27 A 9:52
OFFICE WEST VIRGINIA
SECRETARY OF STATE

The within is approved..... this the 27th.....
Day of March..... 2018.


.....
Governor

PRESENTED TO THE GOVERNOR

MAR 21 2018

Time 11:57am